

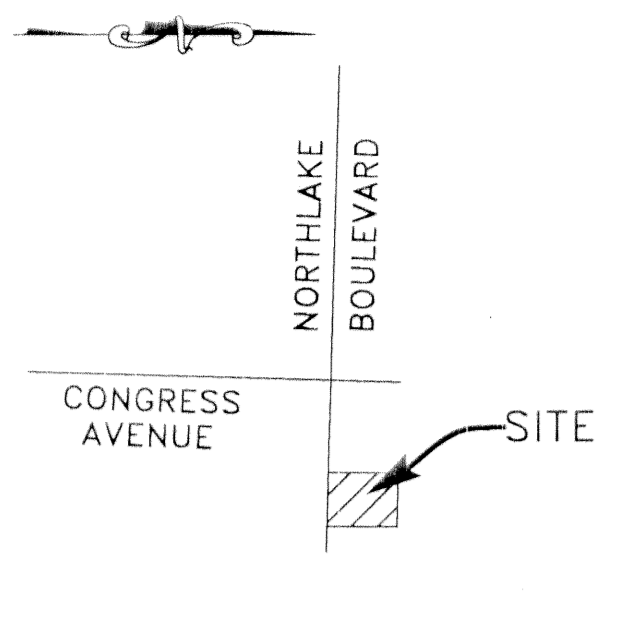
OCTOBER 2001

COSTAKOS PLAT

SHEET 1 OF 1

104

BEING A PARCEL OF LAND IN THE SECTION 18, TOWNSHIP 42 SOUTH, RANGE 43 EAST, CITY OF PALM BEACH GARDENS, PALM BEACH COUNTY, FLORIDA



LOCATION MAP NOT TO SCALE

SOUTHWEST CORNER OF THE SOUTHEAST QUARTER OF SECTION 18, TOWNSHIP 42 SOUTH, RANGE 43 EAST, FND PALM BEACH COUNTY BRASS DISK N900630.090 E952959.635

NORTH LAKE BOULEVARD (LAKE PARK WEST ROAD)

SOUTH LINE SECTION 18, TOWNSHIP 42 SOUTH, RANGE 43 EAST (BASIS OF BEARING)

50' RIGHT-OF-WAY PER DEED BOOK 912, PAGE 317

R/W PER O.R.B. 2284, PAGE 1028 PBCR S 88°26'21" E 100.00'

15' EASEMENT O.R.B. 8827, PAGE 1289, PBCR

SOUTHEAST CORNER OF SECTION 18, TOWNSHIP 42 SOUTH, RANGE 43 EAST FND PALM BEACH COUNTY BRASS DISK N900557.837 E955613.400

SET OFFSET 4"x4" CONCRETE MONUMENT LB #6770 3.00' NORTH

S.B.T. EASEMENT (O.R.B. 4128, PAGE 1015 PBCR) F.P.L. EASEMENT (O.R.B. 1770, PAGE 578 PBCR) SEACOAST UTILITIES AUTHORITY EASEMENT (O.R.B. 3193, PAGE 585 PBCR)

JIFFY LUBE

MANGO LANE (NOT OPEN IN THIS AREA)

S.B.T. EASEMENT (O.R.B. 4128, PAGE 1015 PBCR) SEACOAST UTILITIES AUTHORITY EASEMENT (O.R.B. 3193, PAGE 585 PBCR)

EAST LINE SECTION 18, TOWNSHIP 42 SOUTH, RANGE 43 EAST

DEDICATION AND RESERVATIONS:

STATE OF FLORIDA COUNTY OF PALM BEACH

KNOW ALL MEN BY THESE PRESENTS THAT DAVID P. COSTAKOS AS TRUSTEE OF DAVID P. COSTAKOS TRUST UNDER TRUST AGREEMENT DATED JANUARY 8, 1997 AMENDED APRIL 29, 1998, OWNER OF SAID LAND SHOWN HEREON AS "COSTAKOS PLAT", LYING IN SECTION 18, TOWNSHIP 42 SOUTH, RANGE 43 EAST, CITY OF PALM BEACH GARDENS, PALM BEACH COUNTY, FLORIDA, BEING DESCRIBED AS FOLLOWS:

THE EAST 100 FEET OF THE SOUTH 467 FEET OF THE SOUTHEAST QUARTER OF THE SOUTHEAST QUARTER OF SECTION 18, TOWNSHIP 42 SOUTH, RANGE 43 EAST, PALM BEACH COUNTY, FLORIDA, LESS THE SOUTH 60 FEET THEREOF AS CONVEYED FOR ROAD RIGHT-OF-WAY IN DEED BOOK 912, PAGE 317 AND OFFICIAL RECORD BOOK 2284, PAGE 1028.

CONTAINING 0.934 ACRES, MORE OR LESS.

HAVE CAUSED THE SAME TO BE SURVEYED AND PLATTED AS SHOWN HEREON AND DO HEREBY DEDICATE AS FOLLOWS:

TRACT A, AS SHOWN HEREON, IS HEREBY RESERVED BY THE OWNER FOR COMMERCIAL DEVELOPMENT PURPOSES, INGRESS AND EGRESS PURPOSES, AND OTHER PURPOSES NOT INCONSISTENT WITH THIS RESERVATION AND IS THE PERPETUAL MAINTENANCE OBLIGATION OF SAID OWNER, THEIR SUCCESSORS AND ASSIGNS, WITHOUT RECOURSE TO THE CITY OF PALM BEACH GARDENS, FLORIDA.

IN WITNESS WHEREOF, I, DAVID P. COSTAKOS, AS TRUSTEE OF THE DAVID P. COSTAKOS TRUST AGREEMENT DATED JANUARY 8, 1997, DO HEREBY SET MY HAND AND SEAL THIS 22 DAY OF October, 2001.

BY: DAVIS P. COSTAKOS AS TRUSTEE OF THE DAVID P. COSTAKOS TRUST AGREEMENT DATED JANUARY 8, 1997. WITNESS: Lisa M. Nuccio BY: David P. Costakos

WITNESS: Charlotte Sue Fisher PRINTED NAME: CHARLOTTE SUE FISHER

ACKNOWLEDGMENT:

STATE OF FLORIDA COUNTY OF PALM BEACH

BEFORE ME PERSONALLY APPEARED DAVID P. COSTAKOS, WHO IS PERSONALLY KNOWN TO ME, OR HAS PRODUCED A FLORIDA DRIVERS LICENSE AS IDENTIFICATION, AND WHO EXECUTED THE FOREGOING INSTRUMENT, AND ACKNOWLEDGED BEFORE ME THAT HE EXECUTED SAID INSTRUMENT FOR THE PURPOSES EXPRESSED THEREIN.

WITNESS MY HAND AND OFFICIAL SEAL THIS 22 DAY OF October, 2001.

Notary Public, State of Florida

COMMISSION NUMBER: MY COMMISSION EXPIRES:

TITLE CERTIFICATION:

STATE OF FLORIDA COUNTY OF PALM BEACH

WE, GARDENS TITLE, INC., A TITLE INSURANCE COMPANY, AS DULY LICENSED IN THE STATE OF FLORIDA DO HEREBY CERTIFY THAT WE HAVE EXAMINED THE TITLE TO THE HERON DESCRIBED PROPERTY; THAT WE FIND THE TITLE TO THE PROPERTY IS VESTED TO DAVID P. COSTAKOS, AS TRUSTEE OF THE DAVID P. COSTAKOS TRUST UNDER THE TRUST AGREEMENT DATED JANUARY 8, 1997 AND AMENDED APRIL 29, 1998, THAT THE CURRENT TAXES HAVE BEEN PAID; THAT THERE ARE NO MORTGAGES OF RECORD; AND THAT THERE ARE ENCUMBRANCES OF RECORD BUT THOSE ENCUMBRANCES DO NOT PROHIBIT THE CREATION OF THE SUBDIVISION DEPICTED BY THIS PLAT.

DATED: 10/22/01 BY: JUNE WHITE, PRESIDENT

REVIEWING SURVEYOR AND MAPPER:

THIS PLAT HAS BEEN REVIEWED FOR CONFORMITY IN ACCORDANCE WITH CHAPTER 177.081 OF THE FLORIDA STATUTES AND THE ORDINANCES OF THE CITY OF PALM BEACH GARDENS. THIS REVIEW DOES NOT INCLUDE THE VERIFICATION OF GEOMETRIC DATA.

BY: Pasquale Volpe DATE: 23 October 2001 PASQUALE VOLPE PROFESSIONAL SURVEYOR AND MAPPER LICENSE NO. 4873

APPROVALS:

STATE OF FLORIDA COUNTY OF PALM BEACH CITY OF PALM BEACH GARDENS

THIS PLAT IS HEREBY APPROVED FOR RECORD THIS 1st DAY OF November, 2001.




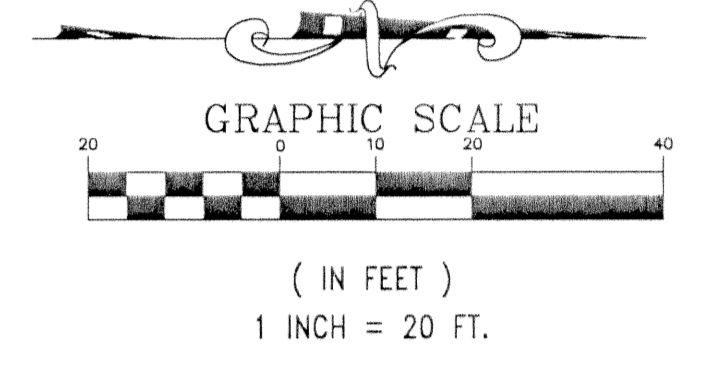

BY: JOSEPH R. RUSSO, MAYOR

ATTEST: CAROL GOLD, CITY CLERK

THIS PLAT IS HEREBY ACCEPTED FOR RECORD THIS 30th DAY OF October, 2001.

BY: LENNART E. LINDAHL, P.E., CITY ENGINEER

COUNTY OF PALM BEACH) STATE OF FLORIDA) This Plat was filed for record at 10:18A.M. This 1st day of November 2001, and duly recorded in Plat Book No. 104 on page 104. DOROTHY H. WILKEN, Clerk of Circuit Court by: [Signature]



UNPLATTED EAST 100' OF THE SOUTHEAST 1/4, SOUTHEAST 1/4, SECTION 18, TOWNSHIP 42 S., RANGE 43 EAST, LESS THE SOUTH 467'

PLAT OF NORTHLAKE SQUARE (PLAT BOOK 76, PAGES 160-161 P.B.C.R.)

POLLO TROPICAL

N 01°35'11" E 407.00'

TRACT A 40700 SQUARE FEET 0.9343 ACRES

EASEMENT O.R.B. 8827, PAGE 1289 R=25.00' DELTA=53°07'48" A=23.18'

INGRESS, EGRESS AND DRAINAGE EASEMENT (O.R.B. 12440 PG. 1657) (NOT INCLUDED)

DRAINAGE EASEMENT O.R.B. 12440, PAGE 1646 PBCR

FND 4"x4" CONCRETE MONUMENT LB #6838 14.20' SOUTH

20' EASEMENT O.R.B. 8827, PAGE 1289 PBCR

60.00'

100.00'

8.50'

N01°35'11"E 193.70'

158.71'

O.R.B. 1770, PAGE 578 PBCR

N01°35'11"E 407.00'

UNPLATTED

MANGO LANE (NOT OPEN IN THIS AREA)

N01°35'11"E 407.00'

20.00'

20.00'

20.00'

20.00'

20.00'

20.00'

20.00'

SURVEYOR'S NOTES:

- NOTICE: THIS PLAT, AS RECORDED IN ITS GRAPHIC FORM, IS THE OFFICIAL DEPICTION OF THE SUBDIVIDED LANDS DESCRIBED HEREIN AND WILL IN NO CIRCUMSTANCES BE SUPPLANTED IN AUTHORITY BY ANY OTHER GRAPHIC OR DIGITAL FORM OF THE PLAT. THERE MAY BE ADDITIONAL RESTRICTIONS THAT ARE NOT RECORDED ON THIS PLAT THAT MAY BE FOUND IN THE PUBLIC RECORDS OF PALM BEACH COUNTY, FLORIDA.
- BEARINGS SHOWN HEREON ARE BASED ON THE SOUTH LINE OF THE SOUTHEAST QUARTER OF SECTION 18, TOWNSHIP 42 SOUTH, RANGE 43 EAST, WHICH BEARS SOUTH 88°26'21" EAST. ALL OTHER BEARINGS SHOWN HEREON ARE RELATIVE THERETO.
- NO BUILDINGS, IMPROVEMENTS OF ANY KIND, TREES, OR SHRUBS SHALL BE PLACED ON ANY EASEMENT WITHOUT PRIOR WRITTEN APPROVAL OF ALL EASEMENT BENEFICIARIES AND ALL APPLICABLE CITY OR COUNTY APPROVALS OR PERMITS ARE REQUIRED FOR SUCH ENCROACHMENTS.
- DENOTES A SET PERMANENT REFERENCE MONUMENT LB 6770.
- THE STATE PLANE COORDINATES SHOWN HEREON ARE AS PUBLISHED BY THE PALM BEACH COUNTY ENGINEERING DEPARTMENT AND ARE BASED ON THE NORTH AMERICAN DATUM OF 1983 (1990 ADJUSTMENT), TRANSVERSE MERCATOR PROJECTION, FLORIDA EAST ZONE.

LEGEND

R	RADIUS
A	ARC LENGTH
N.T.S.	NOT TO SCALE
FND	FOUND
PK	PARKER KALON
O.R.B.	OFFICIAL RECORD BOOK
PG	PAGE
CM	CONCRETE MONUMENT
PRM	PERMANENT REFERENCE MONUMENT
LB #	LICENSED BUSINESS
R/W	RIGHT-OF-WAY
O/S	OFFSET
PGS	PAGES
R/W	RIGHT OF WAY
PB	PLAT BOOK
PBCR	PALM BEACH COUNTY RECORDS
SBT	BELLSOUTH
FPL	FLORIDA POWER AND LIGHT
C	CENTERLINE

SURVEYOR'S CERTIFICATE:

THIS IS TO CERTIFY THAT THE PLAT SHOWN HEREON WAS PREPARED UNDER MY DIRECTION AND SUPERVISION, AND THAT THE PLAT COMPLIES WITH ALL OF THE SURVEY REQUIREMENTS OF CHAPTER 177, PART 1, FLORIDA STATUTES AND ORDINANCES OF THE CITY OF PALM BEACH GARDENS.

THOMAS J. BARRY 10/22/01 PROFESSIONAL SURVEYOR AND MAPPER FLORIDA CERTIFICATE NO. 4695

THIS INSTRUMENT PREPARED BY: THOMAS J. BARRY P.S.M. IN AND FOR THE OFFICES OF CARNEY-NEUHAUS, INC. 11911 U.S. HIGHWAY ONE, SUITE 120 PALM BEACH GARDENS, FLORIDA 33408

COSTAKOS PLAT



CARNEY-NEUHAUS, INC. LB6770

11911 U.S. HIGHWAY ONE, SUITE 120 PALM BEACH GARDENS, FL 33408 TEL: (561) 822-1300 FAX: (561) 822-1428 EMAIL: CN@CARNEY.COM 3050 BISCAJON BOULEVARD, SUITE 200 FORT LAUDERDALE, FL 33309 TEL: (954) 585-0330 FAX: (954) 585-3924 4101 N. ANDREWS AVE., SUITE 213 FORT LAUDERDALE, FL 33309 TEL: (954) 585-0330 FAX: (954) 585-3924

FIELD	PROJ. # 01-035	F.B.	PG.
OFFICE LDS	DATE: 08-09-01	DWG. NO.	COVER
C'KD: DOC	REF:	SHEET:	1 of 1